

# **A1 in Northumberland: Morpeth to Ellingham**

**Scheme Number: TR010059**

## **2.10 Existing and Proposed Carriageway Area Within Order Limits Plans**

Rule 8(1)(c)

Infrastructure Planning (Examination Procedure) Rules 2010

Planning Act 2008

Volume 2

June 2021

Infrastructure Planning

Planning Act 2008

**The Infrastructure Planning  
(Examination Procedure) Rules  
2010**

**The A1 in Northumberland: Morpeth to  
Ellingham**

Development Consent Order 20[xx]

---

**Existing and Proposed Carriageway  
Area Within Order Limits Plans**

---

<b>Rule Reference:</b>	Rule 8(1)(c)
<b>Planning Inspectorate Scheme Reference</b>	TR010059
<b>Document Reference</b>	2.10
<b>Author:</b>	A1 in Northumberland Project Team, Highways England

<b>Version</b>	<b>Date</b>	<b>Status of Version</b>
Rev 3	June 2021	Deadline 10

*Page Left Intentionally Blank*

## 1 INTRODUCTION

- 1.1** As these Plans are part of the application documentation, they should be read alongside and are informed by the other application documents. In particular, these Plans should be read alongside Schedule 1 of the DCO [**REP9-004** and **REP9-005**], the Engineering Section Drawings [**APP-011**], the General Arrangement Plans [**REP8a-002**], the Works Plans [**REP6-004**] and the Structures Engineering Drawings & Sections [**REP5-004**].
- 1.2** The revision of these Plans at Deadline 4 [**REP4-041**] formed part of the formal request for a material change to be made to the DCO Application. The description of the proposed changes was submitted to the Inspectorate in December 2020 (Proposed Changes to Application [**AS-018**]) and affect the land in Part A. The formal request was accepted on the 9<sup>th</sup> April 2021 by the Examining Authority.
- 1.3** The Applicant proposes to carry out stabilisation works on the north bank of the River Coquet following a review of the ground investigation works undertaken in 2020, which has identified that the north slope of the River Coquet Valley is suffering from instability. The Applicant also proposes to provide a temporary access to the southern bank of the River Coquet by crossing the river from the temporary works on the northern bank using a temporary bridge. The Works would include scour protection along the river's edge.
- 1.4** These Plans should be read in conjunction with the ES Addendum: Stabilisation Works for the Change Request [**REP4-063**].



## 2 SCHEDULE OF PLANS INCLUDED IN THIS APPLICATION DOCUMENT

Drawing Title	Drawing Number	Revision
Existing and Proposed Carriageway Area within Order Limits Plans – Regulation 5(2)(o) – Key Plan Sheet 1 of 3	HE551459-WSP-HGN-M2E-DR-CH-2570	3
Existing and Proposed Carriageway Area within Order Limits Plans – Regulation 5(2)(o) – Key Plan Sheet 2 of 3	HE551459-WSP-HGN-M2F-DR-CH-2571	1
Existing and Proposed Carriageway Area within Order Limits Plans – Regulation 5(2)(o) – Key Plan Sheet 3 of 3	HE551459-WSP-GEN-A2E-DR-CH-2572	2
Existing and Proposed Carriageway Area within Order Limits Plans – Regulation 5(2)(o) – Sheet 1 of 19	HE551459-WSP-HGN-M2F-DR-CH-2541	1
Existing and Proposed Carriageway Area within Order Limits Plans – Regulation 5(2)(o) – Sheet 2 of 19	HE551459-WSP-HGN-M2F-DR-CH-2542	0
Existing and Proposed Carriageway Area within Order Limits Plans – Regulation 5(2)(o) – Sheet 3 of 19	HE551459-WSP-HGN-M2F-DR-CH-2543	0
Existing and Proposed Carriageway Area within Order Limits Plans – Regulation 5(2)(o) – Sheet 4 of 19	HE551459-WSP-HGN-M2F-DR-CH-2544	0
Existing and Proposed Carriageway Area within Order Limits Plans – Regulation 5(2)(o) – Sheet 5 of 19	HE551459-WSP-HGN-M2F-DR-CH-2545	0
Existing and Proposed Carriageway Area within Order Limits Plans – Regulation 5(2)(o) – Sheet 6 of 19	HE551459-WSP-HGN-M2F-DR-CH-2546	0
Existing and Proposed Carriageway Area within Order Limits Plans – Regulation 5(2)(o) – Sheet 7 of 19	HE551459-WSP-HGN-M2F-DR-CH-2547	0
Existing and Proposed Carriageway Area within Order Limits Plans – Regulation 5(2)(o) – Sheet 8 of 19	HE551459-WSP-HGN-M2F-DR-CH-2548	0
Existing and Proposed Carriageway Area within Order Limits Plans – Regulation 5(2)(o) – Sheet 9 of 19	HE551459-WSP-HGN-M2F-DR-CH-2549	1
Existing and Proposed Carriageway Area within Order Limits Plans – Regulation 5(2)(o) – Sheet 10 of 19	HE551459-WSP-HGN-M2F-DR-CH-2550	0
Existing and Proposed Carriageway Area within Order Limits Plans – Regulation 5(2)(o) – Sheet 11 of 19	HE551459-WSP-GEN-A2E-DR-CH-2551	1
Existing and Proposed Carriageway Area within Order Limits Plans – Regulation 5(2)(o) – Sheet 12 of 19	HE551459-WSP-GEN-A2E-DR-CH-2552	1

Drawing Title	Drawing Number	Revision
Existing and Proposed Carriageway Area within Order Limits Plans – Regulation 5(2)(o) – Sheet 13 of 19	HE551459-WSP-GEN-A2E-DR-CH-2553	1
Existing and Proposed Carriageway Area within Order Limits Plans – Regulation 5(2)(o) – Sheet 14 of 19	HE551459-WSP-GEN-A2E-DR-CH-2554	1
Existing and Proposed Carriageway Area within Order Limits Plans – Regulation 5(2)(o) – Sheet 15 of 19	HE551459-WSP-GEN-A2E-DR-CH-2555	2
Existing and Proposed Carriageway Area within Order Limits Plans – Regulation 5(2)(o) – Sheet 16 of 19	HE551459-WSP-GEN-A2E-DR-CH-2556	2
Existing and Proposed Carriageway Area within Order Limits Plans – Regulation 5(2)(o) – Sheet 17 of 19	HE551459-WSP-GEN-A2E-DR-CH-2557	0
Existing and Proposed Carriageway Area within Order Limits Plans – Regulation 5(2)(o) – Sheet 18 of 19	HE551459-WSP-GEN-A2E-DR-CH-2558	1
Existing and Proposed Carriageway Area within Order Limits Plans – Regulation 5(2)(o) – Sheet 19 of 19	HE551459-WSP-GEN-A2E-DR-CH-2559	1

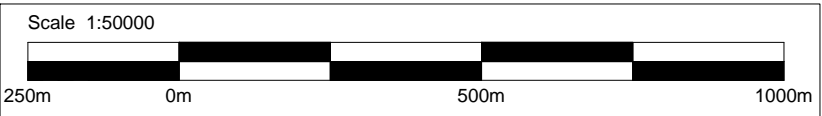


NOTES:

1. All dimensions and chainages are in metres unless stated otherwise.
2. All structure positions are indicative.
3. Details of external appearance, means of vehicular and pedestrian access and car parking are subject to detailed design work, but will be within the extents of the Order Limits.

KEY:

- PROPOSED DESIGN (SHOWN FOR ILLUSTRATIVE PURPOSES)
- ORDER LIMITS
- AREAS NOT INCLUDED WITHIN ORDER LIMITS



3	29/06/21	CHANGES TO EAST LINKHALL ROAD, CHANGES TO ORDER LIMITS AT LIONHEART COMPOUND AND CHANGES TO ROCK SOUTH FARM ACCESS ROAD FOR DEADLINE 10	DD	MM	TK	IS
2	04/05/21	CHANGES TO EAST & WEST LINKHALL ROADS, SHIPPERTON BURN, DB27, DB27A AND ORDER LIMITS FOR DEADLINE 06	TO	MM	TK	DM
1	12/03/21	EXAMINATION DEADLINE 04 UPDATE	DD	MM	TK	DM
0	12/01/21	DCO SUBMISSION	RP	DD	TK	DM

Rev.	Date	Description	By	Eng' Chk	Disc' Chk	App'd
------	------	-------------	----	----------	-----------	-------

Suitability	DCO SUBMISSION	Status	A3
-------------	----------------	--------	----

PINS Reference Number	TR010041/APP/2.10
-----------------------	-------------------

Client

Project Title	A1 in Northumberland: Morpeth to Ellingham
---------------	--

Drawing Title	EXISTING AND PROPOSED CARRIAGEWAY AREA WITHIN ORDER LIMITS REGULATION 5(2)(o) KEY PLAN SHEET 1 OF 3
---------------	--

Scale	1:50000	Drawn	DD	Eng. Check	MM	Approved	TK	Authorised	IS
Original Size	A1	Date	29/06/21	Date	29/06/21	Date	29/06/21	Date	29/06/21

Drawing Number	HE551459-WSP-HGN-M2E-DR-CH-2570	Revision	3
		PW Stage Code	0

PART B  
(SEE SHEET 3 OF 3)

PART A  
(SEE SHEET 2 OF 3)



NOTES:

1. All dimensions and chainages are in metres unless stated otherwise.
2. All structure positions are indicative.
3. Details of external appearance, means of vehicular and pedestrian access and car parking are subject to detailed design work, but will be within the extents of the Order Limits.

KEY:

- PROPOSED DESIGN (SHOWN FOR ILLUSTRATIVE PURPOSES)
- ORDER LIMITS
- AREAS NOT INCLUDED WITHIN ORDER LIMITS



1	12/03/21	EXAMINATION DEADLINE 04 UPDATE	DD	MM	TK	DM
0	12/01/21	DCO SUBMISSION	RP	DD	TK	DM
Rev.	Date	Description	By	Eng' Chk	Disc' Chk	App'd

Suitability	DCO SUBMISSION	Status	A3
-------------	----------------	--------	----

PINS Reference Number	TR010041/APP/2.10
-----------------------	-------------------

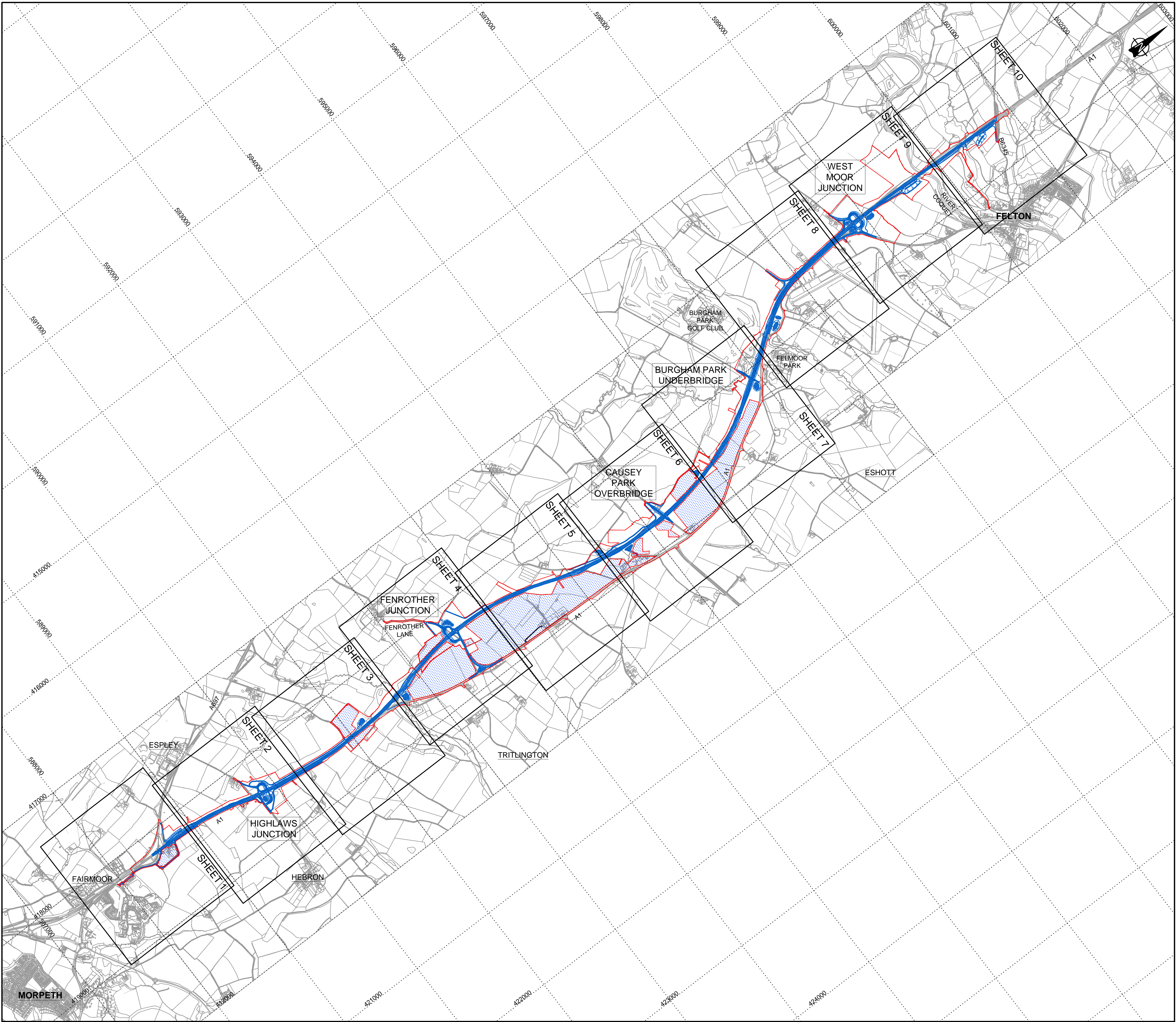
Client

Project Title	A1 in Northumberland: Morpeth to Ellingham Part A
---------------	--

Drawing Title	EXISTING AND PROPOSED CARRIAGEWAY AREA WITHIN ORDER LIMITS REGULATION 5(2)(a) KEY PLAN SHEET 2 OF 3
---------------	--

Scale	1:20000	Drawn	DD	Eng. Check	MM	Approved	TK	Authorised	DM
Original Size	A1	Date	12/03/21	Date	12/03/21	Date	12/03/21	Date	12/03/21

Drawing Number	HE551459-WSP-HGN-M2F-DR-CH-2571	Revision	1
		PW Stage Code	0






NOTES:

1. All dimensions and chainages are in metres unless stated otherwise.
2. All structure positions are indicative.
3. Details of external appearance, means of vehicular and pedestrian access and car parking are subject to detailed design work, but will be within the extents of the Order Limits.

KEY:

- PROPOSED DESIGN (SHOWN FOR ILLUSTRATIVE PURPOSES)
- ORDER LIMITS
- AREAS NOT INCLUDED WITHIN ORDER LIMITS



2	29/06/21	CHANGES TO EAST LINKHALL ROAD, CHANGES TO ORDER LIMITS AT LIONHEART COMPOUND AND CHANGES TO ROCK SOUTH FARM ACCESS ROAD FOR DEADLINE 10	DD	MM	TK	IS
1	04/05/21	CHANGES TO EAST & WEST LINKHALL ROADS, SHIPPERTON BURN, DB27, DB27A AND ORDER LIMITS FOR DEADLINE 06	TO	MM	TK	DM
0	12/01/21	DCO SUBMISSION	RP	DD	TK	DM
Rev.	Date	Description	By	Eng' Chk	Disc' Chk	App'd

Suitability	DCO SUBMISSION	Status	A3
-------------	----------------	--------	----

PINS Reference Number	TR010041/APP/2.10
-----------------------	-------------------

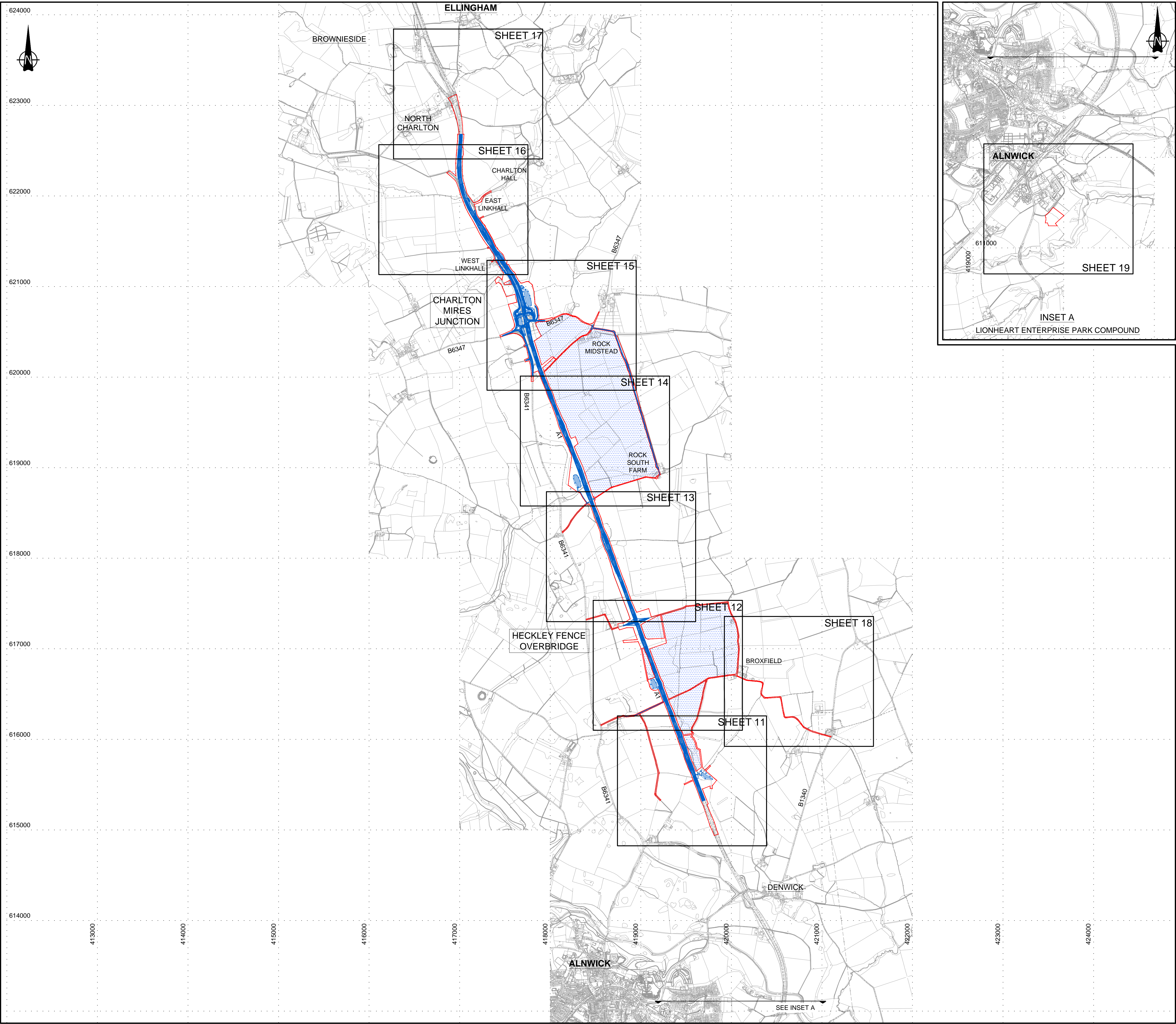
Client

Project Title	A1 in Northumberland: Morpeth to Ellingham Part B
---------------	--

Drawing Title	EXISTING AND PROPOSED CARRIAGEWAY AREA WITHIN ORDER LIMITS REGULATION 5(2)(o) KEY PLAN SHEET 3 OF 3
---------------	--

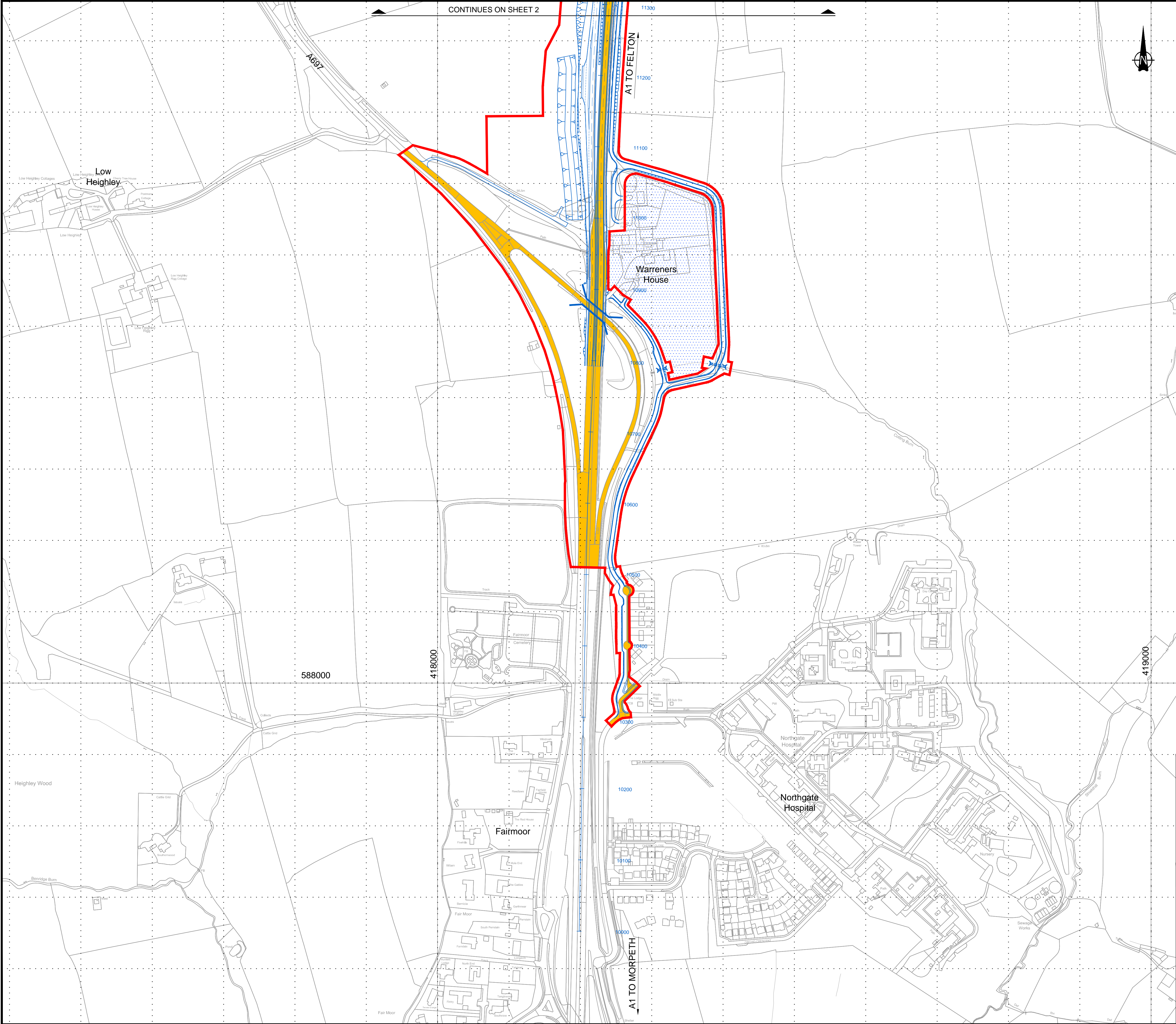
Scale	1:20000	Drawn	DD	Eng. Check	MM	Approved	TK	Authorised	IS
Original Size	A1	Date	29/06/21	Date	29/06/21	Date	29/06/21	Date	29/06/21

Drawing Number	HE551459-WSP-GEN-A2E-DR-CH-02572	Revision	2
		PW Stage Code	0



SEE INSET A





© Crown Copyright and Database Rights 2021 Ordnance Survey 100030649

**NOTES:**

- All dimensions and chainages are in metres unless stated otherwise.
- All structure positions are indicative.
- Details of external appearance, means of vehicular and pedestrian access and car parking are subject to detailed design work, but will be within the extents of the Order Limits.

**KEY:**

- PROPOSED DESIGN (SHOWN FOR ILLUSTRATIVE PURPOSES ONLY)
- ORDER LIMITS
- AREA NOT INCLUDED WITHIN ORDER LIMITS
- EXISTING CARRIAGEWAY WITHIN THE ORDER LIMITS

Scale 1:2500

50m 0m 50m 100m 150m

1	29/06/21	WEST VIEW INCLUDED AS EXISTING CARRIAGEWAY WITHIN ORDER LIMITS FOR DEADLINE 10	DD	MM	TK	IS
0	12/01/21	DCO SUBMISSION	RP	DD	TK	DM
Rev.	Date	Description	By	Eng' Chk	Disc' Chk	App'd

Suitability: DCO SUBMISSION Status: A3

PINS Reference Number: TR010041/APP/2.10

Client: highways england

Project Title: A1 in Northumberland: Morpeth to Ellingham Part A

Drawing Title: EXISTING AND PROPOSED CARRIAGEWAY AREA WITHIN ORDER LIMITS REGULATION 5(2)(o) SHEET 01 OF 19

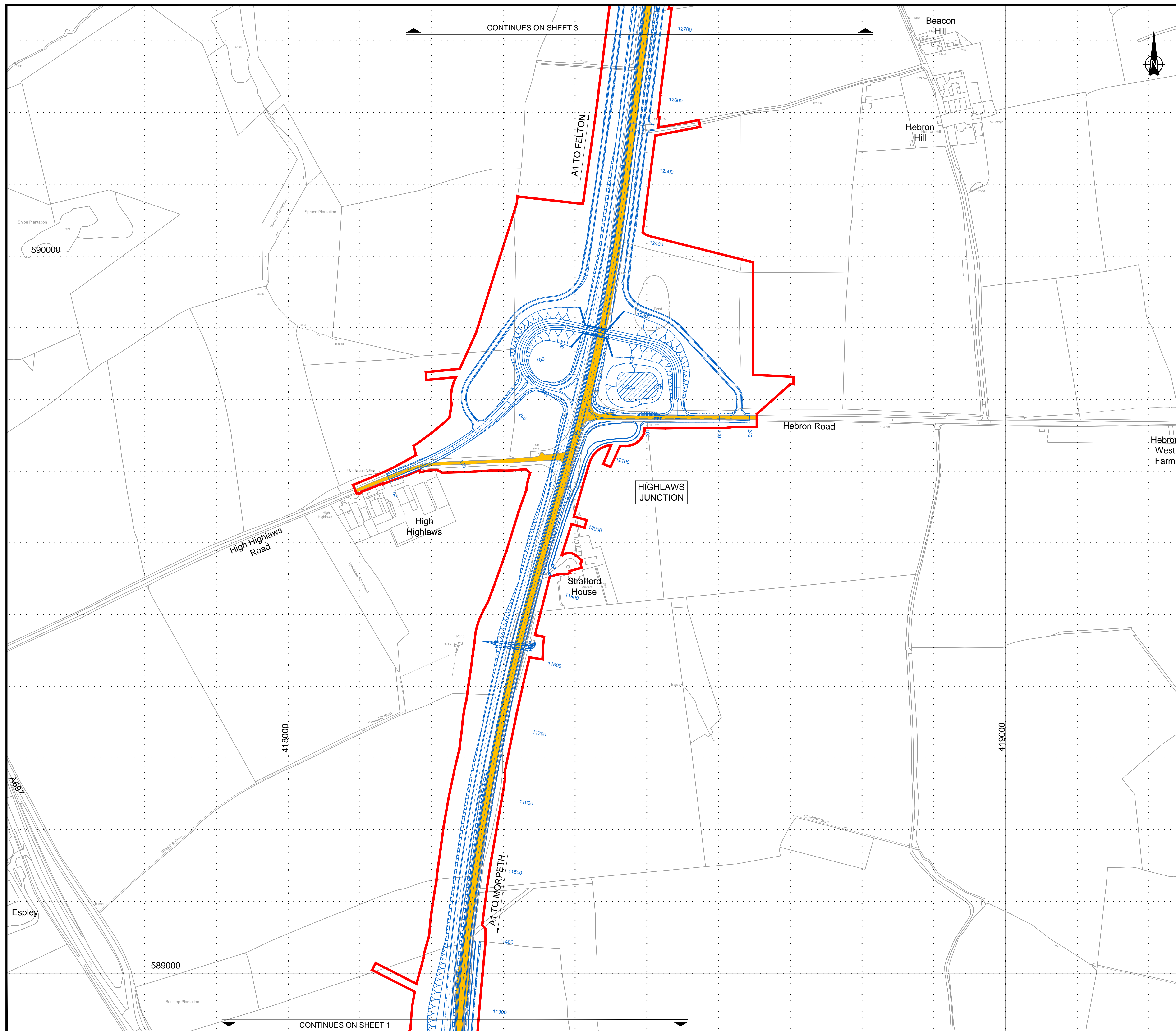
Scale	1:2500	Drawn	DD	Eng. Check	MM	Approved	TK	Authorised	IS
Original Size	A1	Date	29/06/21	Date	29/06/21	Date	29/06/21	Date	29/06/21

Drawing Number: HE551459-WSP-HGN-M2F-DR-CH-2541

Revision: 1

PW Stage Code: 0





© Crown Copyright and Database Rights 2021 Ordnance Survey 100030649

NOTES:

1. All dimensions and chainages are in metres unless stated otherwise.
2. All structure positions are indicative.
3. Details of external appearance, means of vehicular and pedestrian access and car parking are subject to detailed design work, but will be within the extents of the Order Limits.

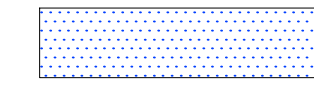
KEY:



PROPOSED DESIGN  
(SHOWN FOR ILLUSTRATIVE PURPOSES ONLY)



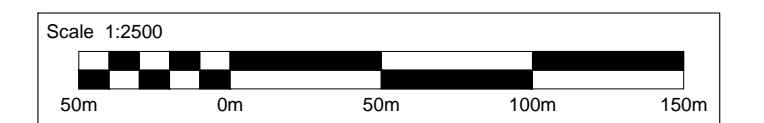
## ORDER LIMITS




AREA NOT INCLUDED WITHIN ORDER LIMITS

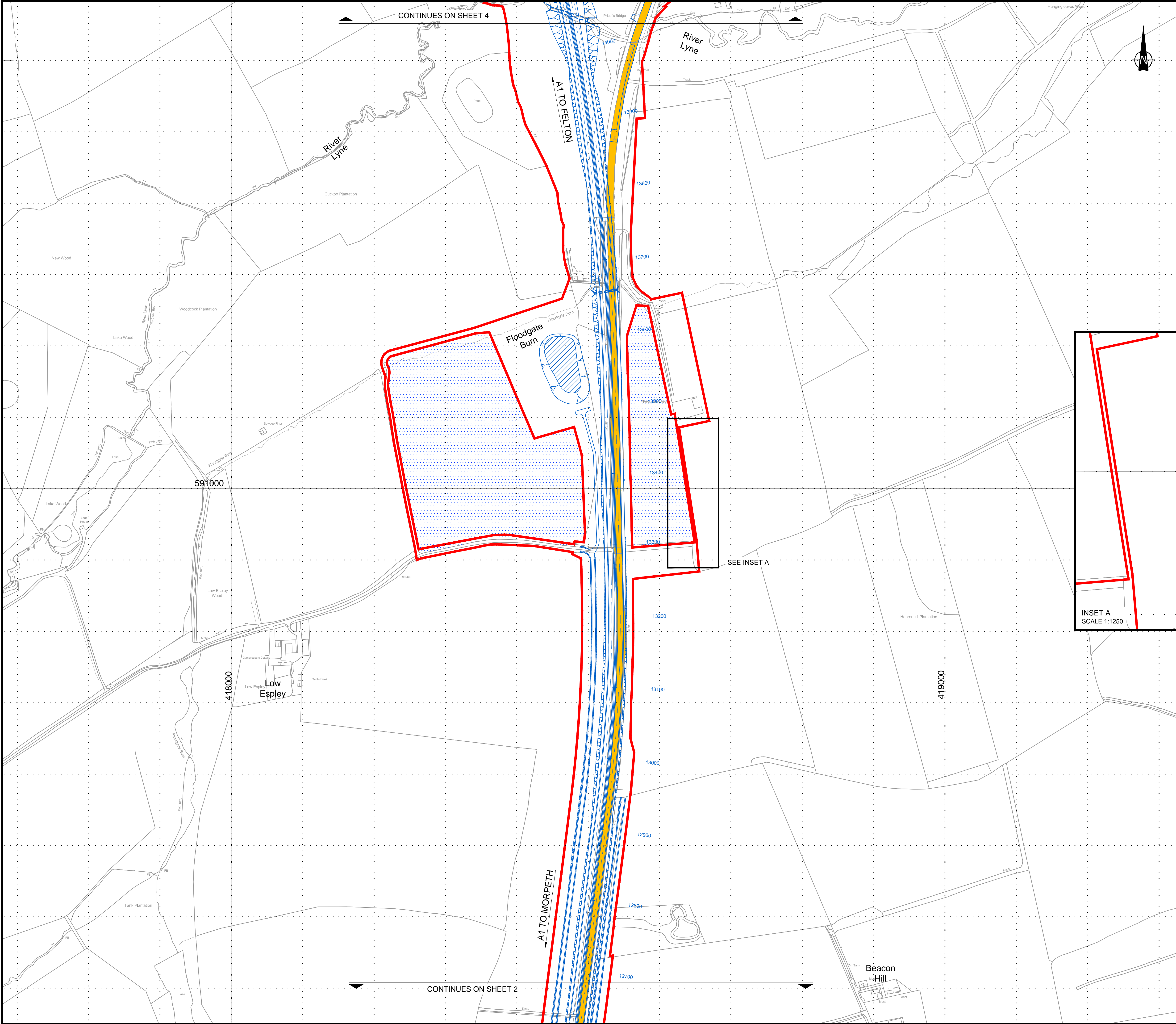


EXISTING CARRIAGEWAY WITHIN THE ORDER LIMITS



0	12/01/21	DCO SUBMISSION					RP	DD	TK	DM
Rev.	Date	Description					By	Eng' Chk	Disc' Chk	App'd
Suitability									Status	
DCO SUBMISSION									A3	
PINS Reference Number										
TR010041/APP/2.10										
Client										
										
Project Title										
A1 in Northumberland: Morpeth to Ellingham Part A										
Drawing Title										
EXISTING AND PROPOSED CARRIAGEWAY AREA WITHIN ORDER LIMITS REGULATION 5(2)(o) SHEET 02 OF 19										
Scale	Drawn		Eng. Check		Approved		Authorised			
1:2500	RP		DD		TK		DM			
Original Size	Date		Date		Date		Date			
A1	12/01/21		12/01/21		12/01/21		12/01/21			
Drawing Number									Revision	
HE551459-WSP-HGN-M2F-DR-CH-2542									0	
									PW Stage Code	
									0	






CONTINUES ON SHEET 4


CONTINUES ON SHEET 2

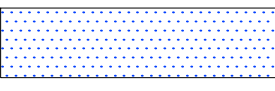
© Crown Copyright and Database Rights 2021 Ordnance Survey 100030649


- NOTES:
1. All dimensions and chainages are in metres unless stated otherwise.
  2. All structure positions are indicative.
  3. Details of external appearance, means of vehicular and pedestrian access and car parking are subject to detailed design work, but will be within the extents of the Order Limits.

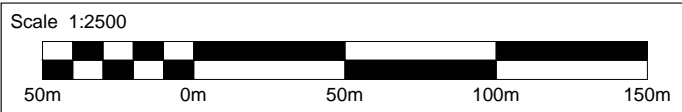
KEY:

 PROPOSED DESIGN  
(SHOWN FOR ILLUSTRATIVE PURPOSES ONLY)

 ORDER LIMITS

 AREA NOT INCLUDED WITHIN ORDER LIMITS

 EXISTING CARRIAGEWAY WITHIN THE ORDER LIMITS



0	12/01/21	DCO SUBMISSION		RP	DD	TK	DM		
Rev.	Date	Description		By	Eng' Chk	Disc' Chk	App'd		

Suitability	Status
DCO SUBMISSION	A3

PINS Reference Number
TR010041/APP/2.10

Client



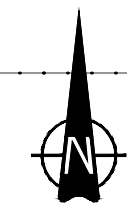
Project Title
A1 in Northumberland: Morpeth to Ellingham Part A

Drawing Title
EXISTING AND PROPOSED CARRIAGEWAY AREA WITHIN ORDER LIMITS REGULATION 5(2)(o) SHEET 03 OF 19

Scale	1:2500	Drawn	RP	Eng. Check	DD	Approved	TK	Authorised	DM
Original Size	A1	Date	12/01/21	Date	12/01/21	Date	12/01/21	Date	12/01/21

Drawing Number	Revision
HE551459-WSP-HGN-M2F-DR-CH-2543	0
	P/W Stage Code
	0






KEY:

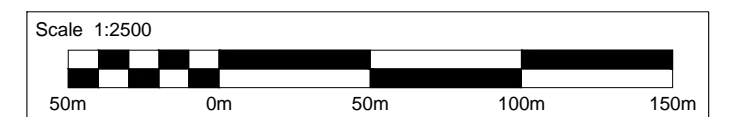
- 

---



Page 10 of 10

INSET A  
SCALE 1:1250



Suitability	DCO SUBMISSION	Status	A3
-------------	----------------	--------	----

A3

TR010041/APP/2.10



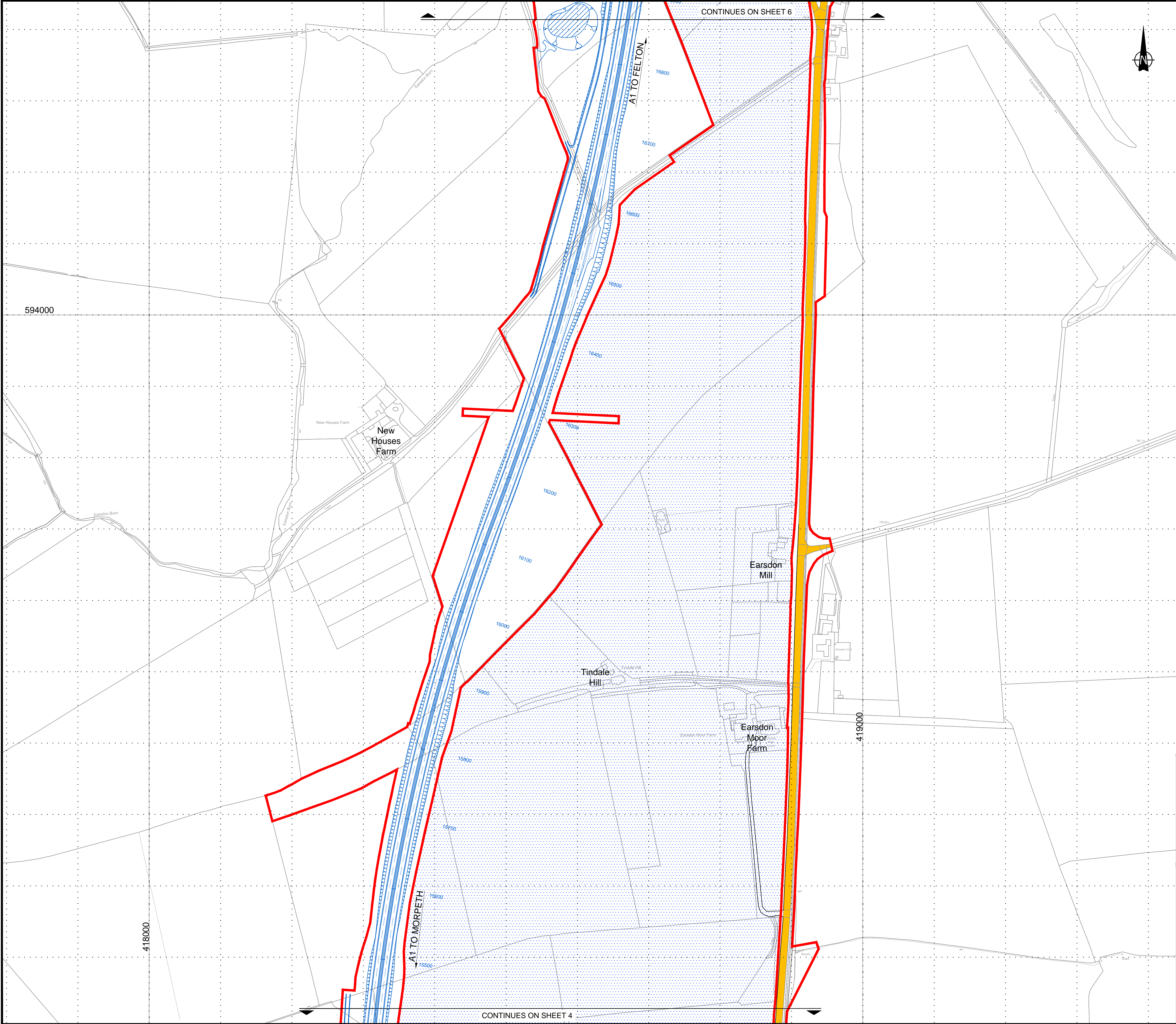
EXISTING AND PROPOSED CARRIAGEWAY AREA  
WITHIN ORDER LIMITS  
REGULATION 5(2)(o)  
SHEET 04 OF 19

Drawing Number  <div>HE551459-WSP-HGN-M2F-DR-CH-2544</div>	Revision <div>0</div>
	PW Stage Code <div>0</div>

HE551459-WSP-HGN-M2F-DR-CH-2544

0
Stage Code
0





© Crown Copyright and Database Rights 2021 Ordnance Survey 100030649

**NOTES:**

- All dimensions and chainages are in metres unless stated otherwise.
- All structure positions are indicative.
- Details of external appearance, means of vehicular and pedestrian access and car parking are subject to detailed design work, but will be within the extents of the Order Limits.

**KEY:**

PROPOSED DESIGN  
(SHOWN FOR ILLUSTRATIVE PURPOSES ONLY)

ORDER LIMITS

AREA NOT INCLUDED WITHIN ORDER LIMITS

EXISTING CARRIAGEWAY WITHIN THE ORDER LIMITS

Scale 1:2500

0	12/01/21	DCO SUBMISSION		RP	DD	TK	DM
Rev.	Date	Description		By	Eng' Chk	Disc' Chk	App'd
Suitability							Status
DCO SUBMISSION							A3
PINS Reference Number							
TR010041/APP/2.10							
Client							
Project Title							
A1 in Northumberland: Morpeth to Ellingham Part A							
Drawing Title							
EXISTING AND PROPOSED CARRIAGEWAY AREA WITHIN ORDER LIMITS REGULATION 5(2)(o) SHEET 05 OF 19							
Scale	1:2500	Drawn	RP	Eng. Check	DD	Approved	TK
Original Size	A1	Date	12/01/21	Date	12/01/21	Date	12/01/21
Drawing Number							Revision
HE551459-WSP-HGN-M2F-DR-CH-2545							0
							P/W Stage Code
							0





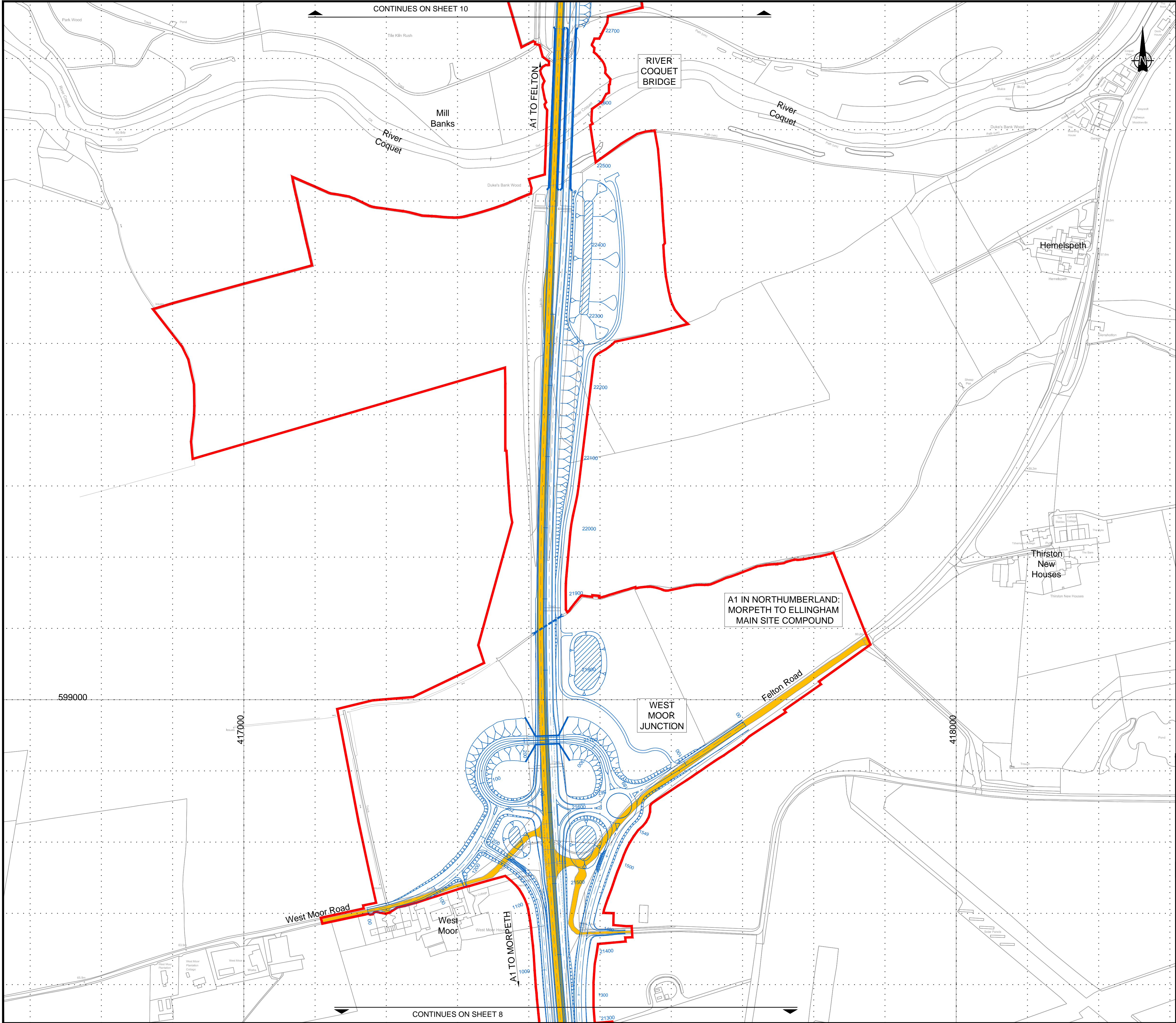












© Crown Copyright and Database Rights 2021 Ordnance Survey 100030649

**NOTES:**

- All dimensions and chainages are in metres unless stated otherwise.
- All structure positions are indicative.
- Details of external appearance, means of vehicular and pedestrian access and car parking are subject to detailed design work, but will be within the extents of the Order Limits.

**KEY:**

PROPOSED DESIGN  
(SHOWN FOR ILLUSTRATIVE PURPOSES ONLY)

ORDER LIMITS

AREA NOT INCLUDED WITHIN ORDER LIMITS

EXISTING CARRIAGEWAY WITHIN THE ORDER LIMITS

Scale 1:2500

1	12/03/21	EXAMINATION DEADLINE 04 UPDATE	DD	MM	TK	DM	
0	12/01/21	DCO SUBMISSION	RP	DO	TK	DM	
Rev.	Date	Description	By	Eng' Ch'k	Disc' Ch'k	App'd	
Suitability							Status
DCO SUBMISSION							A3
PINS Reference Number							
TR010041/APP/2.10							
Client							
Project Title							
A1 in Northumberland: Morpeth to Ellingham Part A							
Drawing Title							
EXISTING AND PROPOSED CARRIAGEWAY AREA WITHIN ORDER LIMITS REGULATION 5(2)(o) SHEET 09 OF 19							
Scale	1:2500	Drawn	DD	Eng. Check	MM	Approved	TK
Original Size	A1	Date	12/03/21	Date	12/03/21	Date	12/03/21
Drawing Number							Revision
HE551459-WSP-HGN-M2F-DR-CH-2549							1
							PW Stage Code
							0




1. All dimensions and chainages are in metres unless stated otherwise.
2. All structure positions are indicative.
3. Details of external appearance, means of vehicular and pedestrian access and car parking are subject to detailed design work, but will be within the extents of the Order Limits.

PROPOSED DESIGN  
(SHOWN FOR ILLUSTRATIVE PURPOSES ONLY)

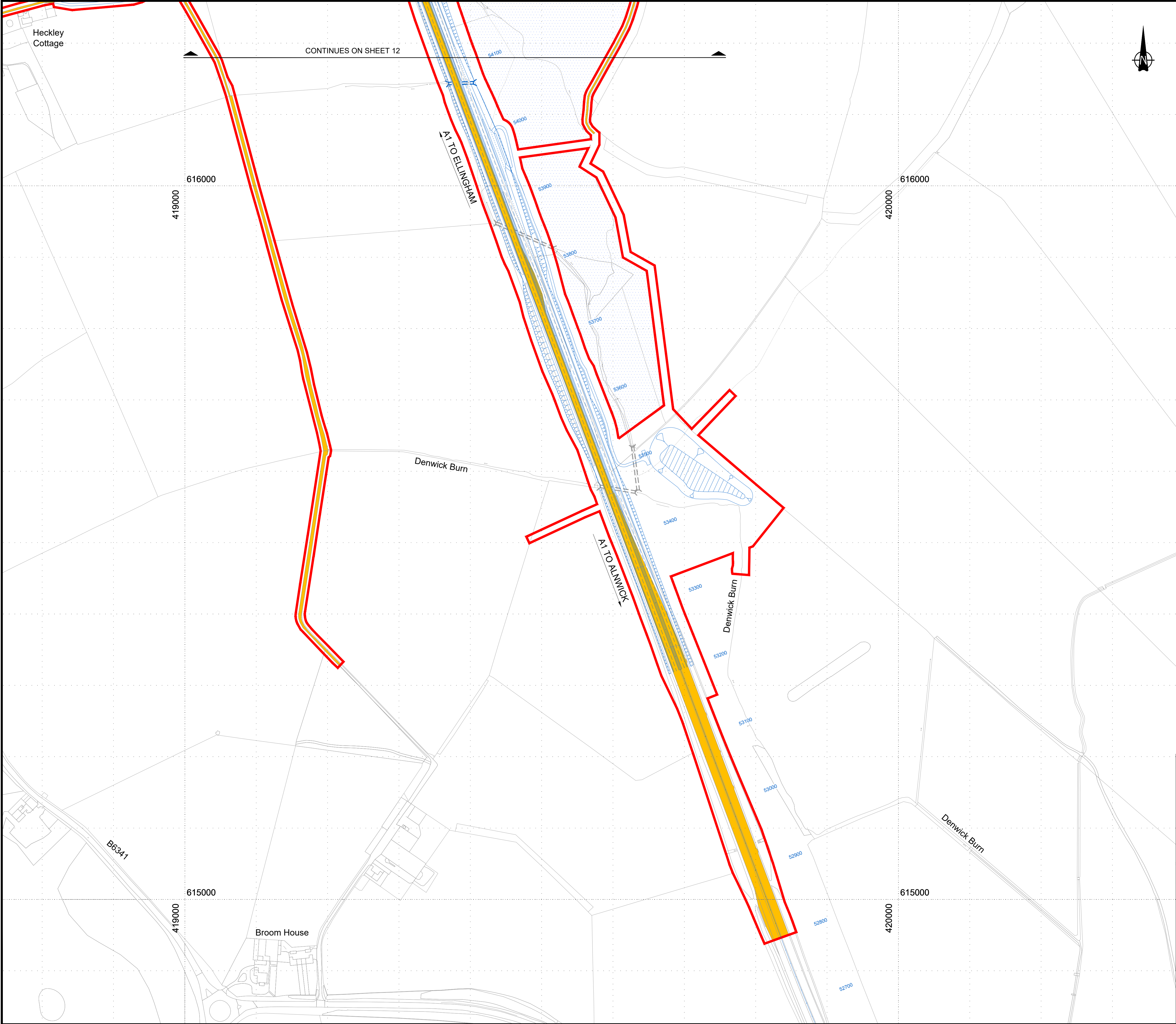
AREA NOT INCLUDED WITHIN ORDER LIMITS

\_\_\_\_\_



0	12/01/21	DCO SUBMISSION					RP	DD	TK	DM
Rev.	Date	Description					By	Eng CHK	Discr CHK	App'd
Suitability									Status	
DCO SUBMISSION									A3	
PINS Reference Number										
TR010041/APP/2.10										
Client										
										
Project Title										
A1 in Northumberland: Morpeth to Ellingham Part A										
Drawing Title										
EXISTING AND PROPOSED CARRIAGEWAY AREA WITHIN ORDER LIMITS REGULATION 5(2)(o) SHEET 10 OF 19										
Scale	Drawn		Eng Check		Approved		Authorised			
1:2500	RP		DD		TK		DM			
Original Size	Date	Date	Date	Date	Date	Date	Date			
A1	12/01/21	12/01/21	12/01/21	12/01/21	12/01/21	12/01/21	12/01/21			
Drawing Number								Revision		
HE551459-WSP-HGN-M2F-DR-CH-2550								0		
								PW Stage Code		
								0		









© Crown Copyright and Database Rights 2021 Ordnance Survey 100030649

**NOTES:**

- All dimensions and chainages are in metres unless stated otherwise.
- All structure positions are indicative.
- Details of external appearance, means of vehicular and pedestrian access and car parking are subject to detailed design work, but will be within the extents of the Order Limits.

**KEY:**



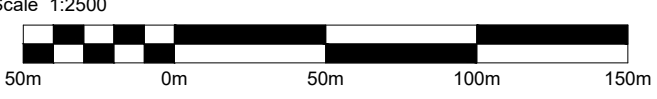
PROPOSED DESIGN  
(SHOWN FOR ILLUSTRATIVE PURPOSES ONLY)


ORDER LIMITS

AREA NOT INCLUDED WITHIN ORDER LIMITS

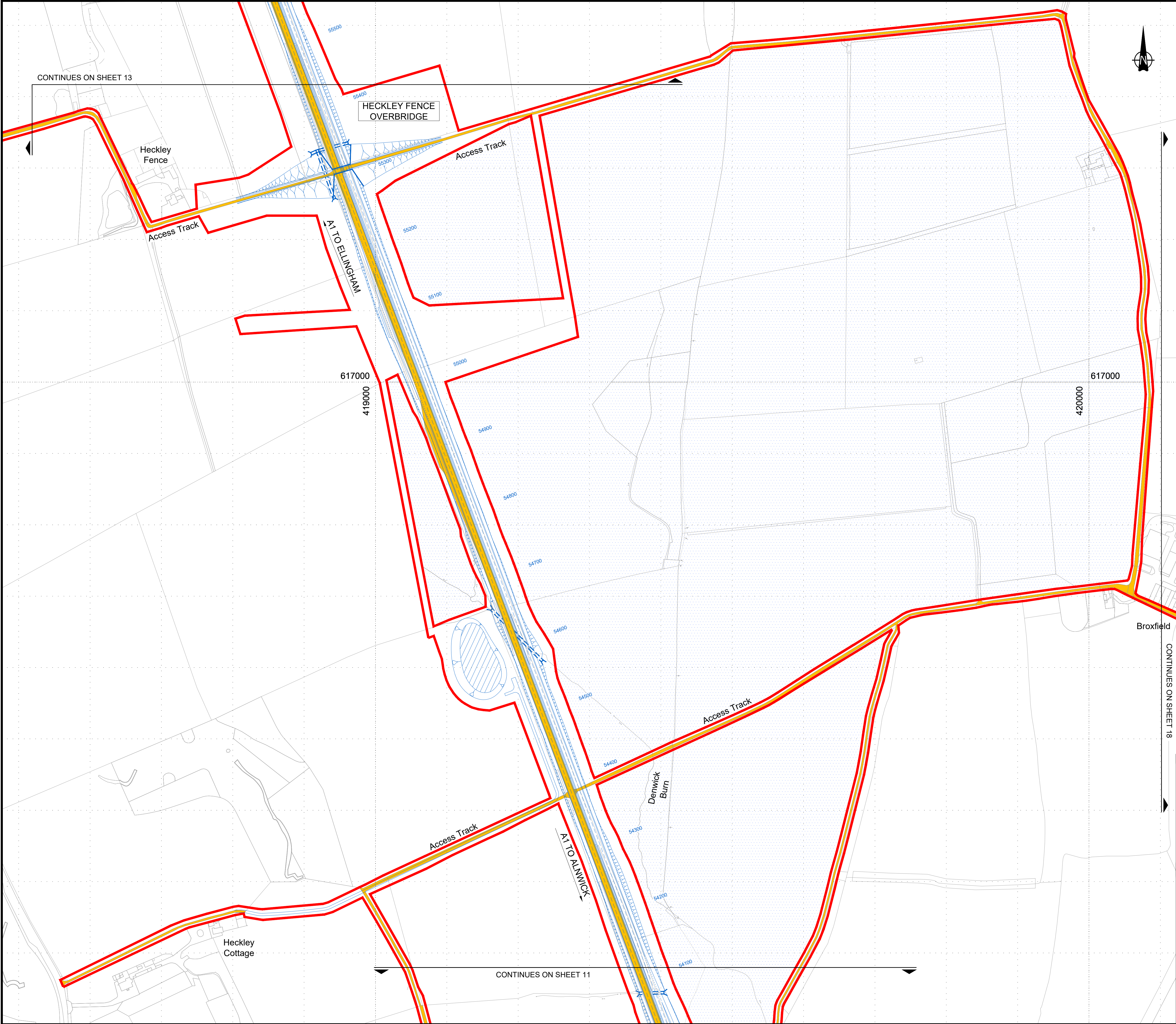
EXISTING CARRIAGEWAY WITHIN THE ORDER LIMITS

Scale 1:2500



1	29/06/21	HATCHING ADDED FOR AREAS NOT INCLUDED WITHIN ORDER LIMITS	DD	MM	TK	IS	
0	12/01/21	DCO SUBMISSION	RP	DD	TK	DM	
Rev.	Date	Description	By	Eng' Chk	Disc' Chk	App'd	
Suitability							Status
DCO SUBMISSION							A3
PINS Reference Number							
TR010041/APP/2.10							
Client							
							
Project Title							
A1 in Northumberland: Morpeth to Ellingham Part B							
Drawing Title							
EXISTING AND PROPOSED CARRIAGEWAY AREA WITHIN ORDER LIMITS REGULATION 5(2)(o) SHEET 11 OF 19							
Scale	1:2500	Drawn	DD	Eng. Check	MM	Approved	TK
Original Size	A1	Date	29/06/21	Date	29/06/21	Date	29/06/21
Drawing Number							Revision
HE551459-WSP-GEN-A2E-DR-CH-02551							1
							PW Stage Code
							0






© Crown Copyright and Database Rights 2021 Ordnance Survey 100030649


**NOTES:**

1. All dimensions and chainages are in metres unless stated otherwise.
2. All structure positions are indicative.
3. Details of external appearance, means of vehicular and pedestrian access and car parking are subject to detailed design work, but will be within the extents of the Order Limits.


**KEY:**




PROPOSED DESIGN  
(SHOWN FOR ILLUSTRATIVE PURPOSES ONLY)



ORDER LIMITS

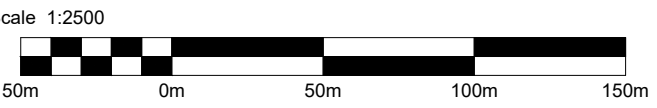



AREA NOT INCLUDED WITHIN ORDER LIMITS



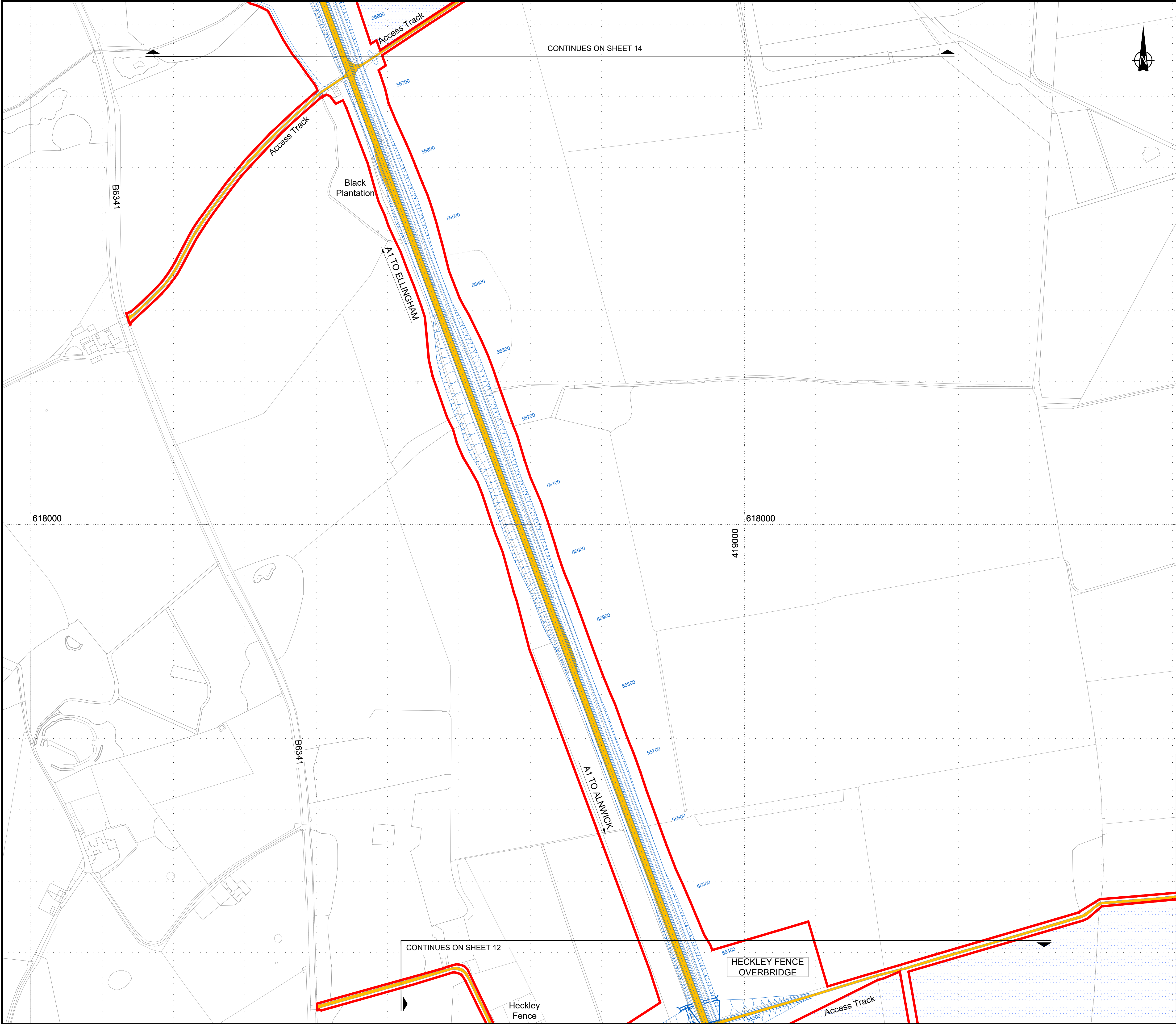
EXISTING CARRIAGEWAY WITHIN THE ORDER LIMITS

Scale 1:2500



1	29/06/21	HATCHING ADDED FOR AREAS NOT INCLUDED WITHIN ORDER LIMITS	DD	MM	TK	IS			
0	12/01/21	DCO SUBMISSION	RP	DD	TK	DM			
Rev.	Date	Description	By	Eng' Chk	Disc' Chk	App'd			
Suitability						Status			
DCO SUBMISSION						A3			
PINS Reference Number									
TR010041/APP/2.10									
Client									
									
Project Title									
A1 in Northumberland: Morpeth to Ellingham Part B									
Drawing Title									
EXISTING AND PROPOSED CARRIAGEWAY AREA WITHIN ORDER LIMITS REGULATION 5(2)(o) SHEET 12 OF 19									
Scale	1:2500	Drawn	DD	Eng. Check	MM	Approved	TK	Authorised	IS
Original Size	A1	Date	29/06/21	Date	29/06/21	Date	29/06/21	Date	29/06/21
Drawing Number									Revision
HE551459-WSP-GEN-A2E-DR-CH-02552									1
									PW Stage Code
									0



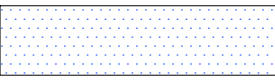



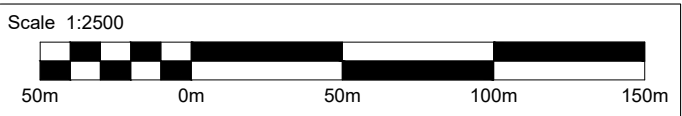


NOTES:

1. All dimensions and chainages are in metres unless stated otherwise.
2. All structure positions are indicative.
3. Details of external appearance, means of vehicular and pedestrian access and car parking are subject to detailed design work, but will be within the extents of the Order Limits.

KEY:

-  PROPOSED DESIGN  
(SHOWN FOR ILLUSTRATIVE PURPOSES ONLY)
-  ORDER LIMITS
-  AREA NOT INCLUDED WITHIN ORDER LIMITS
-  EXISTING CARRIAGEWAY WITHIN THE ORDER LIMITS



Rev.	Date	Description	By	Eng' Chk	Disc' Chk	App'd
1	29/06/21	HATCHING ADDED FOR AREAS NOT INCLUDED WITHIN ORDER LIMITS	DD	MM	TK	IS
0	12/01/21	DCO SUBMISSION	RP	DD	TK	DM

DCO SUBMISSION						Status
						A3

PINS Reference Number	TR010041/APP/2.10
-----------------------	-------------------

Client



Project Title	A1 in Northumberland: Morpeth to Ellingham Part B
---------------	--

Drawing Title	EXISTING AND PROPOSED CARRIAGEWAY AREA WITHIN ORDER LIMITS REGULATION 5(2)(o) SHEET 13 OF 19
---------------	---

Scale	Drawn	Eng. Check	Approved	Authorised
1:2500	DD	MM	TK	IS
Original Size	Date	Date	Date	Date
A1	29/06/21	29/06/21	29/06/21	29/06/21

Drawing Number	Revision
HE551459-WSP-GEN-A2E-DR-CH-02553	1
	PW Stage Code
	0





© Crown Copyright and Database Rights 2021 Ordnance Survey 100030649

**NOTES:**

1. All dimensions and chainages are in metres unless stated otherwise.
2. All structure positions are indicative.
3. Details of external appearance, means of vehicular and pedestrian access and car parking are subject to detailed design work, but will be within the extents of the Order Limits.

**KEY:**

PROPOSED DESIGN  
(SHOWN FOR ILLUSTRATIVE PURPOSES ONLY)

ORDER LIMITS

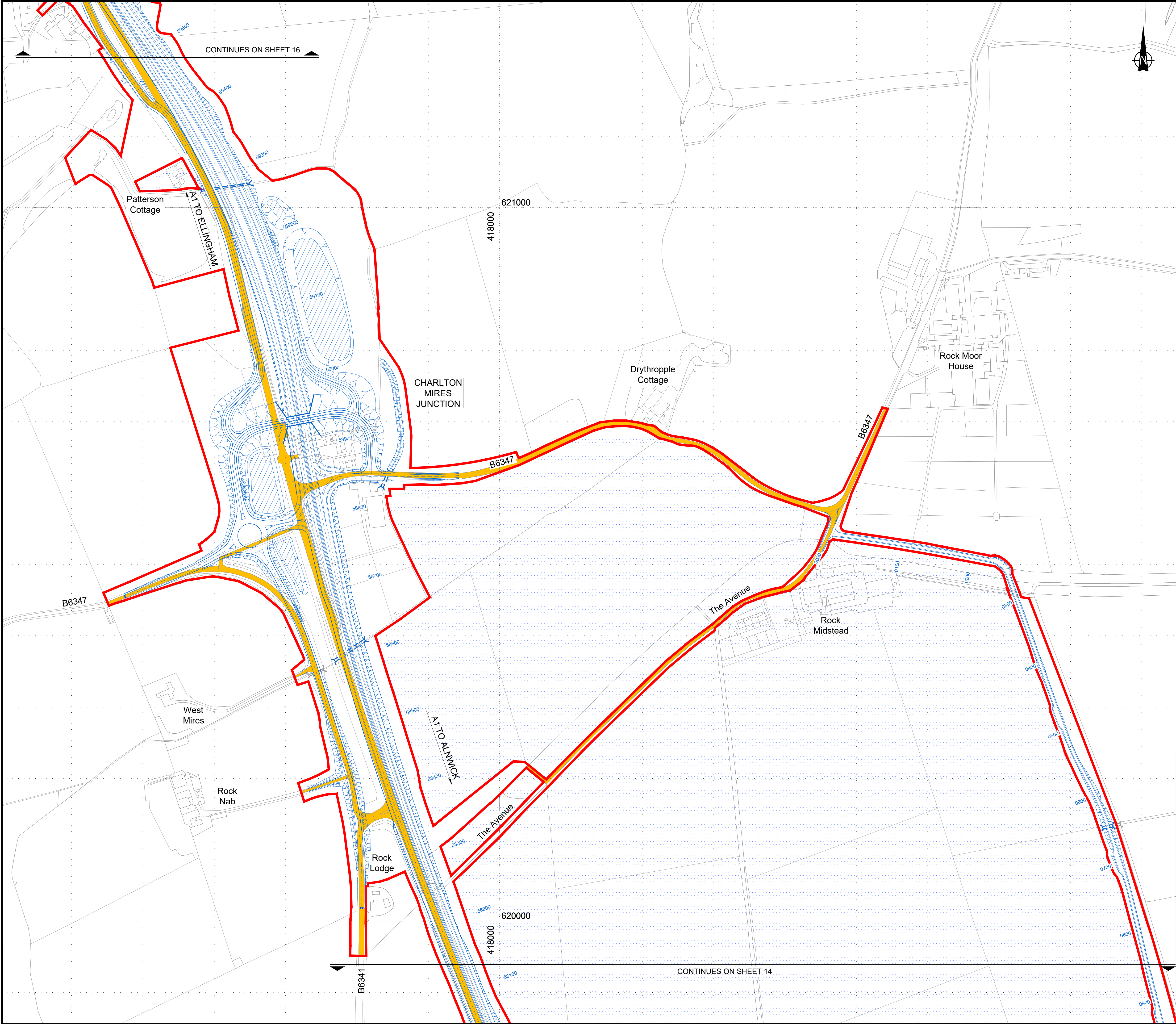
AREA NOT INCLUDED WITHIN ORDER LIMITS

EXISTING CARRIAGEWAY WITHIN THE ORDER LIMITS

Scale 1:2500

1	29/06/21	HATCHING ADDED FOR AREAS NOT INCLUDED WITHIN ORDER LIMITS AND CHANGES TO ROCK SOUTH FARM ACCESS ROAD FOR DEADLINE 10	DD	MM	TK	IS	
0	12/01/21	DCO SUBMISSION	RP	DD	TK	DM	
Rev.	Date	Description	By	Eng' Chk	Disc' Chk	App'd	
Suitability							Status
DCO SUBMISSION							A3
PINS Reference Number							
TR010041/APP/2.10							
Client							
Project Title							
A1 in Northumberland: Morpeth to Ellingham Part B							
Drawing Title							
EXISTING AND PROPOSED CARRIAGEWAY AREA WITHIN ORDER LIMITS REGULATION 5(2)(o) SHEET 14 OF 19							
Scale	1:2500	Drawn	DD	Eng. Check	MM	Approved	TK
Original Size	A1	Date	29/06/21	Date	29/06/21	Date	29/06/21
Drawing Number							Revision
HE551459-WSP-GEN-A2E-DR-CH-02554							1
							PW Stage Code
							0





© Crown Copyright and Database Rights 2021 Ordnance Survey 100030649

**NOTES:**

- All dimensions and chainages are in metres unless stated otherwise.
- All structure positions are indicative.
- Details of external appearance, means of vehicular and pedestrian access and car parking are subject to detailed design work, but will be within the extents of the Order Limits.

**KEY:**

PROPOSED DESIGN  
(SHOWN FOR ILLUSTRATIVE PURPOSES ONLY)

ORDER LIMITS

AREA NOT INCLUDED WITHIN ORDER LIMITS

EXISTING CARRIAGEWAY WITHIN THE ORDER LIMITS

Scale 1:2500

2	29/06/21	HATCHING ADDED FOR AREAS NOT INCLUDED WITHIN ORDER LIMITS AND CHANGES TO ROCK SOUTH FARM ACCESS ROAD FOR DEADLINE 10	DD	MM	TK	IS
1	04/05/21	CHANGES TO EAST & WEST LINKHALL ROADS, SHIPPERTON BURN, DB27, DB27A AND ORDER LIMITS FOR DEADLINE 06	TO	MM	TK	DM
0	12/01/21	DCO SUBMISSION	RP	DD	TK	DM
Rev.	Date	Description	By	Eng' Chk	Disc' Chk	App'd

Suitability

DCO SUBMISSION

Status

A3

PINS Reference Number

TR010041/APP/2.10

Client

Project Title

A1 in Northumberland: Morpeth to Ellingham  
Part B

Drawing Title

EXISTING AND PROPOSED CARRIAGEWAY AREA  
WITHIN ORDER LIMITS  
REGULATION 5(2)(o)  
SHEET 15 OF 19

Scale	1:2500	Drawn	DD	Eng. Check	MM	Approved	TK	Authorised	IS
Original Size	A1	Date	29/06/21	Date	29/06/21	Date	29/06/21	Date	29/06/21

Drawing Number

HE551459-WSP-GEN-A2E-DR-CH-02555

Revision

2

PW Stage Code



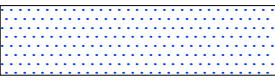

0

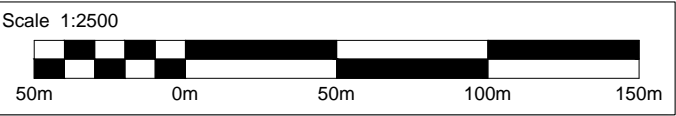


NOTES:

1. All dimensions and chainages are in metres unless stated otherwise.
2. All structure positions are indicative.
3. Details of external appearance, means of vehicular and pedestrian access and car parking are subject to detailed design work, but will be within the extents of the Order Limits.

KEY:

-  PROPOSED DESIGN  
(SHOWN FOR ILLUSTRATIVE PURPOSES ONLY)
-  ORDER LIMITS
-  AREA NOT INCLUDED WITHIN ORDER LIMITS
-  EXISTING CARRIAGEWAY WITHIN THE ORDER LIMITS



2	29/06/21	TURNING HEAD ADDED TO EAST LINKHALL ROAD FOR DEADLINE 10	DD	MM	TK	IS
1	04/05/21	CHANGES TO EAST & WEST LINKHALL ROADS, SHIPPERTON BURN, DB27, DB27A AND ORDER LIMITS FOR DEADLINE 06	TO	MM	TK	DM
0	12/01/21	DCO SUBMISSION	RP	DD	TK	DM
Rev.	Date	Description	By	Eng' Ch'k	Disc' Ch'k	App'd

Suitability	DCO SUBMISSION	Status	A3
-------------	----------------	--------	----

PINS Reference Number	TR010041/APP/2.10
-----------------------	-------------------

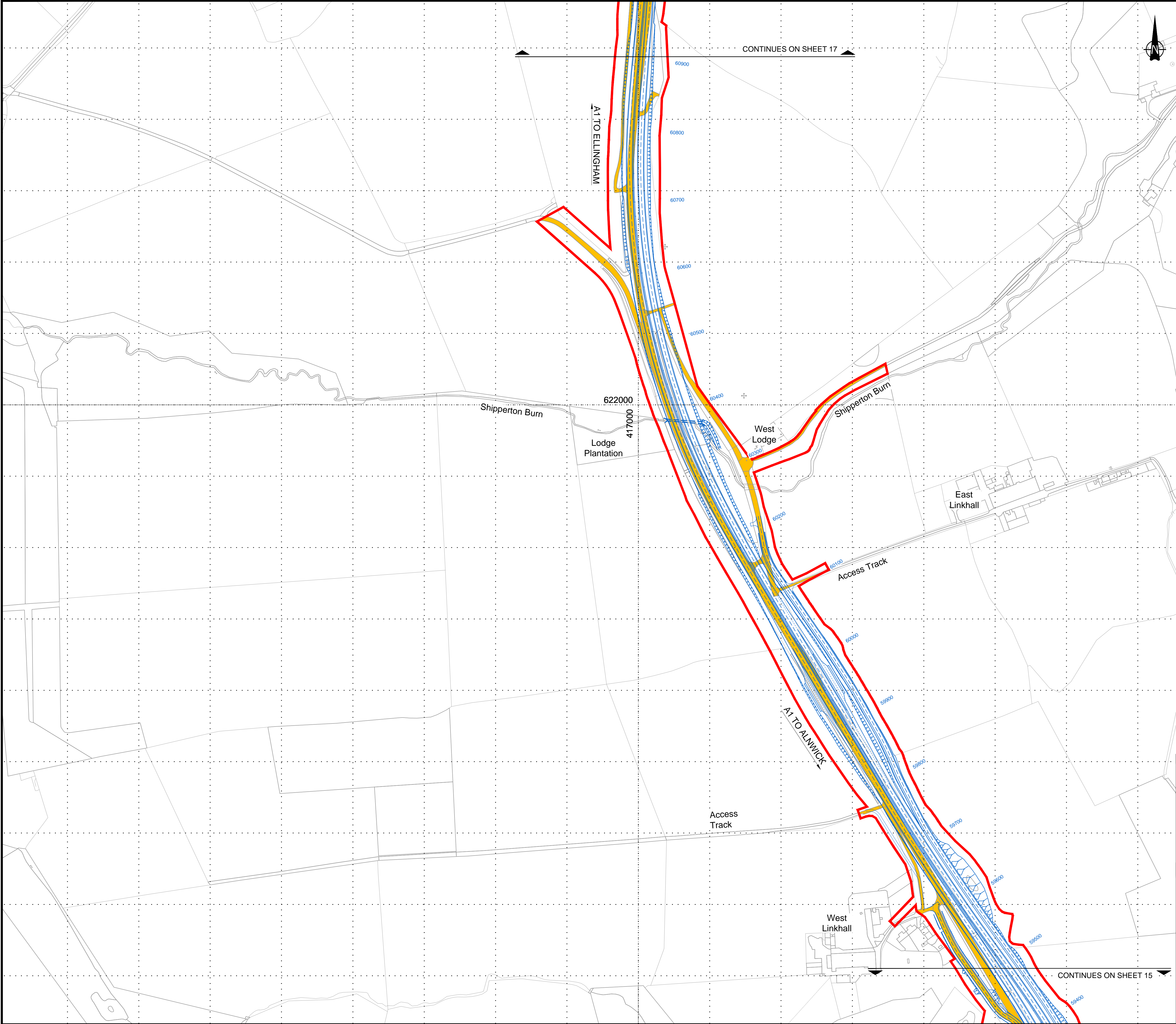
Client	
--------	---

Project Title	A1 in Northumberland: Morpeth to Ellingham Part B
---------------	--

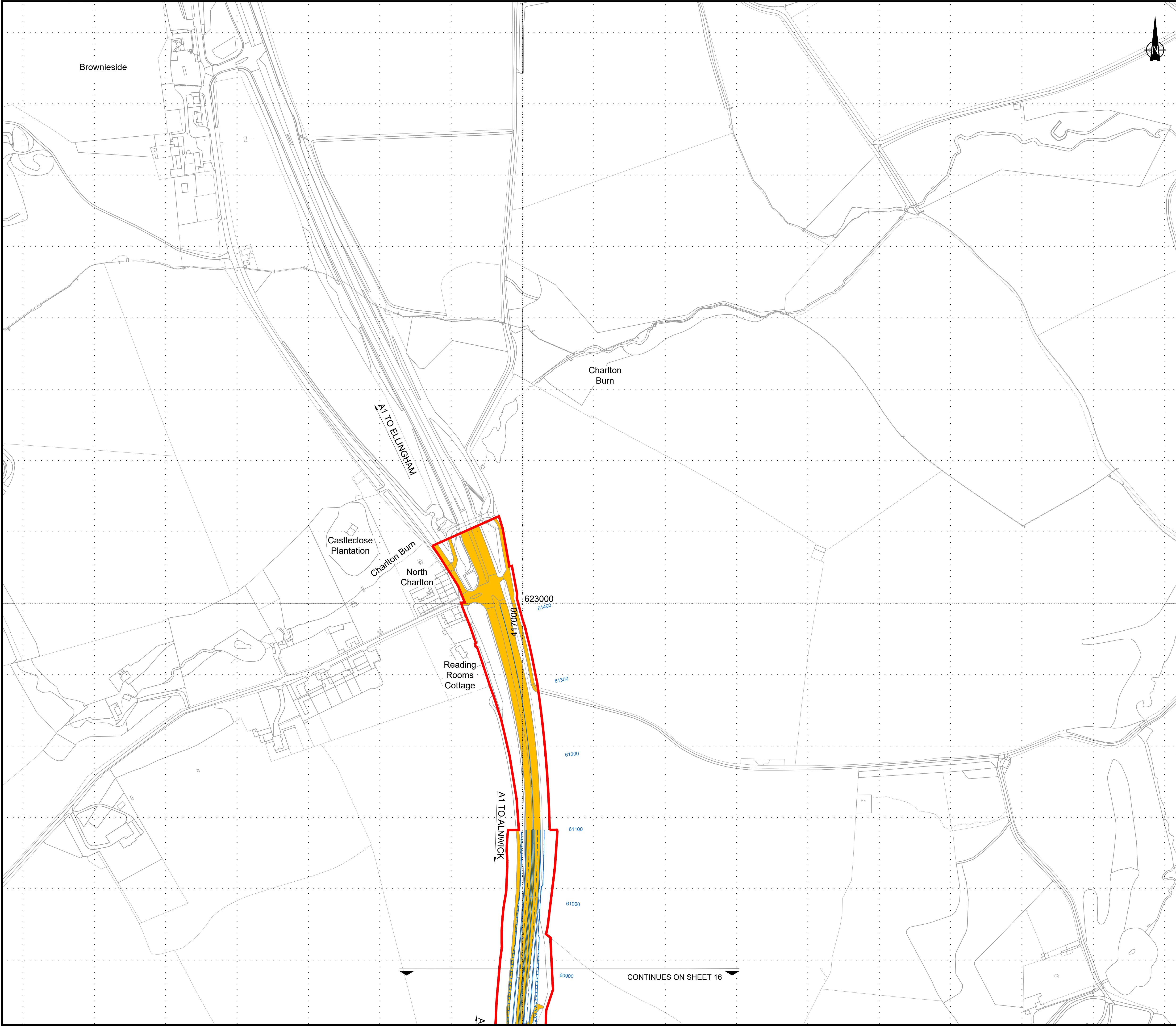
Drawing Title	EXISTING AND PROPOSED CARRIAGEWAY AREA WITHIN ORDER LIMITS REGULATION 5(2)(o) SHEET 16 OF 19
---------------	---

Scale	1:2500	Drawn	DD	Eng. Check	MM	Approved	TK	Authorised	IS
Original Size	A1	Date	29/06/21	Date	29/06/21	Date	29/06/21	Date	29/06/21

Drawing Number	HE551459-WSP-GEN-A2E-DR-CH-02556	Revision	2
PW Stage Code	0		





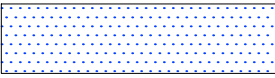



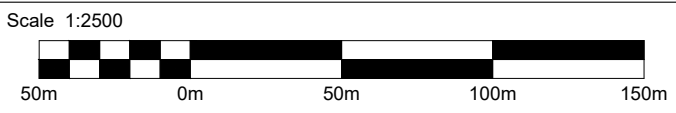


NOTES:

1. All dimensions and chainages are in metres unless stated otherwise.
2. All structure positions are indicative.
3. Details of external appearance, means of vehicular and pedestrian access and car parking are subject to detailed design work, but will be within the extents of the Order Limits.

KEY:

-  PROPOSED DESIGN  
(SHOWN FOR ILLUSTRATIVE PURPOSES ONLY)
-  ORDER LIMITS
-  AREA NOT INCLUDED WITHIN ORDER LIMITS
-  EXISTING CARRIAGEWAY WITHIN THE ORDER LIMITS



0	12/01/21	DCO SUBMISSION	RP	DD	TK	DM	
Rev.	Date	Description	By	Eng' Chk	Disc' Chk	App'd	

Suitability	DCO SUBMISSION						Status	A3
-------------	----------------	--	--	--	--	--	--------	----

PINS Reference Number	TR010041/APP/2.10						
-----------------------	-------------------	--	--	--	--	--	--

Client							
--------	---	--	--	--	--	--	--

Project Title	A1 in Northumberland: Morpeth to Ellingham Part B						
---------------	--	--	--	--	--	--	--

Drawing Title	EXISTING AND PROPOSED CARRIAGEWAY AREA WITHIN ORDER LIMITS REGULATION 5(2)(o) SHEET 17 OF 19						
---------------	---	--	--	--	--	--	--

Scale	1:2500	Drawn	RP	Eng. Check	DD	Approved	TK	Authorised	DM
Original Size	A1	Date	12/01/21	Date	12/01/21	Date	12/01/21	Date	12/01/21

Drawing Number	HE551459-WSP-GEN-A2E-DR-CH-02557							Revision	0
								PW Stage Code	0

CONTINUES ON SHEET 16




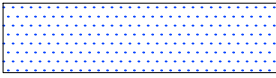




© Crown Copyright and Database Rights 2021 Ordnance Survey 100030649

**NOTES:**

- All dimensions and chainages are in metres unless stated otherwise.
- All structure positions are indicative.
- Details of external appearance, means of vehicular and pedestrian access and car parking are subject to detailed design work, but will be within the extents of the Order Limits.

**KEY:**



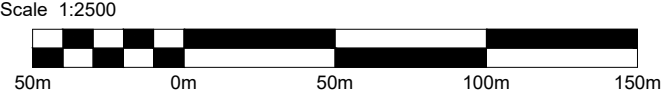
PROPOSED DESIGN  
(SHOWN FOR ILLUSTRATIVE PURPOSES ONLY)


ORDER LIMITS

AREA NOT INCLUDED WITHIN ORDER LIMITS

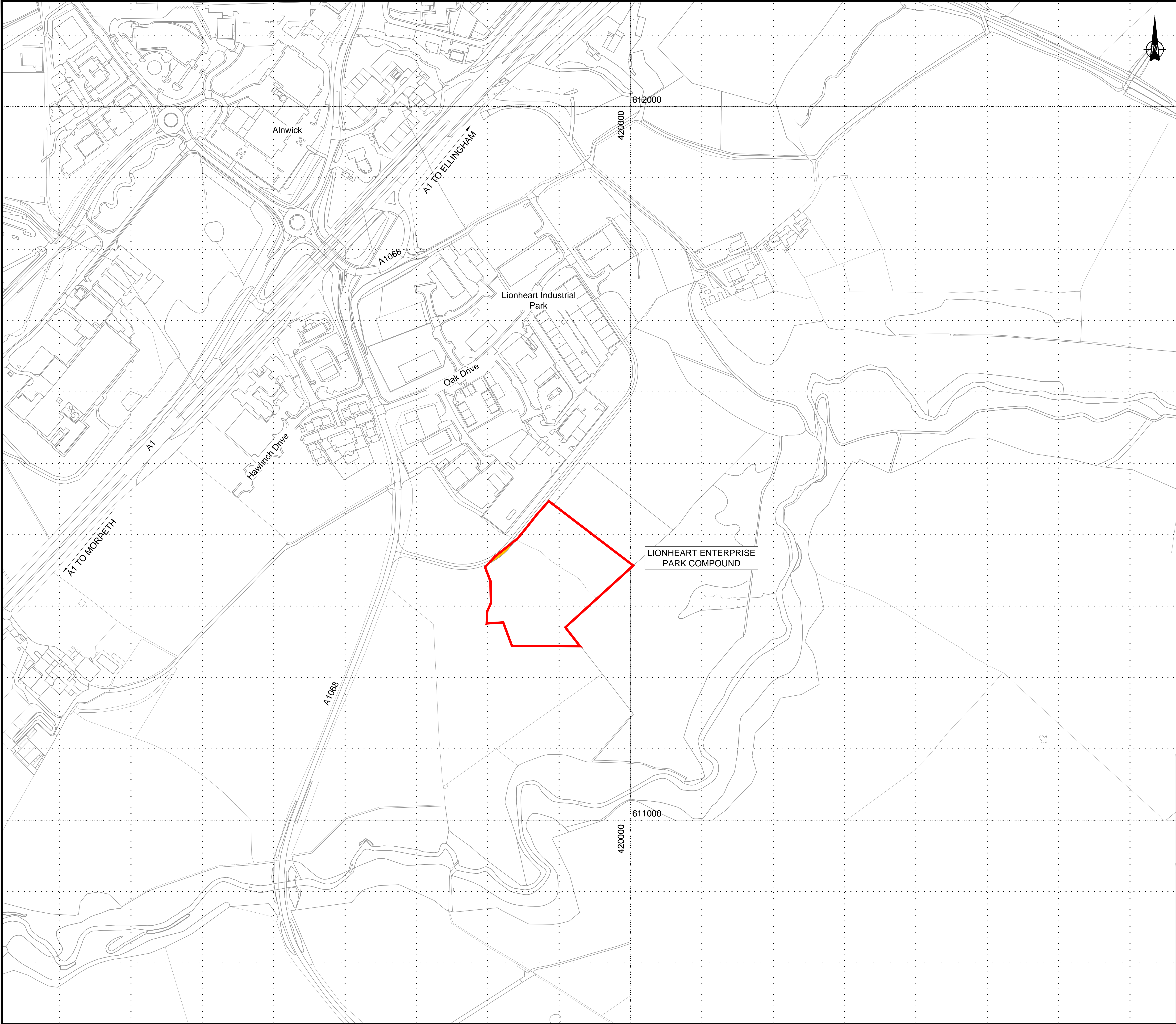
EXISTING CARRIAGEWAY WITHIN THE ORDER LIMITS

Scale 1:2500



1	29/06/21	HATCHING ADDED FOR AREAS NOT INCLUDED WITHIN ORDER LIMITS	DD	MM	TK	IS	
0	12/01/21	DCO SUBMISSION	RP	DD	TK	DM	
Rev.	Date	Description	By	Eng' Ch'k	Disc' Ch'k	App'd	Status
DCO SUBMISSION							A3
PINS Reference Number							
TR010041/APP/2.10							
Client							
							
Project Title							
A1 in Northumberland: Morpeth to Ellingham Part B							
Drawing Title							
EXISTING AND PROPOSED CARRIAGEWAY AREA WITHIN ORDER LIMITS REGULATION 5(2)(a) SHEET 18 OF 19							
Scale	1:2500	Drawn	DD	Eng. Check	MM	Approved	TK
Original Size	A1	Date	29/06/21	Date	29/06/21	Date	29/06/21
Drawing Number							Revision
HE551459-WSP-GEN-A2E-DR-CH-02558							1
							PW Stage Code
							0



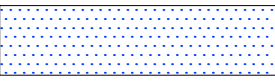



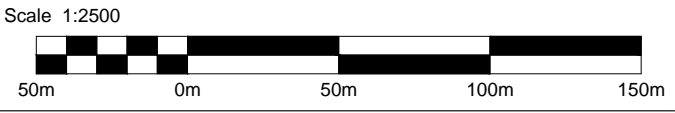


NOTES:

1. All dimensions and chainages are in metres unless stated otherwise.
2. All structure positions are indicative.
3. Details of external appearance, means of vehicular and pedestrian access and car parking are subject to detailed design work, but will be within the extents of the Order Limits.

KEY:

-  PROPOSED DESIGN  
(SHOWN FOR ILLUSTRATIVE PURPOSES ONLY)
-  ORDER LIMITS
-  AREA NOT INCLUDED WITHIN ORDER LIMITS
-  EXISTING CARRIAGEWAY WITHIN THE ORDER LIMITS



1	29/06/21	CHANGES TO ORDER LIMITS AT LIONHEART COMPOUND FOR DEADLINE 10	DD	MM	TK	IS	
0	12/01/21	DCO SUBMISSION	RP	DD	TK	DM	
Rev.	Date	Description	By	Eng' Chk	Disc' Chk	App'd	

Suitability	DCO SUBMISSION	Status	A3
-------------	----------------	--------	----

PINS Reference Number	TR010041/APP/2.10
-----------------------	-------------------

Client



Project Title	A1 in Northumberland: Morpeth to Ellingham Part B
---------------	--

Drawing Title	EXISTING AND PROPOSED CARRIAGEWAY AREA WITHIN ORDER LIMITS REGULATION 5(2)(o) SHEET 19 OF 19
---------------	---

Scale	1:2500	Drawn	DD	Eng. Check	MM	Approved	TK	Authorised	IS
Original Size	A1	Date	29/06/21	Date	29/06/21	Date	29/06/21	Date	29/06/21

Drawing Number	HE551459-WSP-GEN-A2E-DR-CH-02559	Revision	1
PW Stage Code	0		



© Crown copyright 2021.

You may re-use this information (not including logos) free of charge in any format or medium, under the terms of the Open Government Licence. To view this licence:

visit [www.nationalarchives.gov.uk/doc/open-government-licence/](http://www.nationalarchives.gov.uk/doc/open-government-licence/)

write to the **Information Policy Team, The National Archives,**

**Kew, London TW9 4DU**, or email

[psi@nationalarchives.gsi.gov.uk](mailto:psi@nationalarchives.gsi.gov.uk).

This document is also available on our website at [www.gov.uk/highways](http://www.gov.uk/highways)

If you have any enquiries about this document [A1inNorthumberland@highwaysengland.co.uk](mailto:A1inNorthumberland@highwaysengland.co.uk) or call **0300 470 4580\***.

\*Calls to 03 numbers cost no more than a national rate call to an 01 or 02 number and must count towards any inclusive minutes in the same way as 01 and 02 calls.

These rules apply to calls from any type of line including mobile, BT, other fixed line or payphone. Calls may be recorded or monitored.

Registered office Bridge House, 1 Walnut Tree Close, Guildford GU1 4LZ  
Highways England Company Limited registered in England and Wales number 09346363